

RESTORED CORNER FOR STATE OF OREGON - DEPARTMENT OF FORESTRY

North one-sixteenth corner common to Sections 10 and 11, T1N, R10W, W.M., Tillamook County, Oregon.

ORIGINAL by A.M. Austin, County Surveyor, July, 31, 1897 (Book S3, page 130 and Book AMA14, page 58, Tillammok County Records).

Post; missing.

- 96" Spruce bears S66E 29 lks.; now a 96" badly rotted stump with no scribes visible.
- 36" Hemlock bears N72 1/2W 54 lks.; missing, point falls in Minich Creek Road.

RESTORATION by Richard A. Morris LS401, December 31, 1959 (Book 2, page 427, Tillamook County Records).

1 1/2"x36" galvanized iron pipe with 3" bronze cap, 33" in ground; found pushed out of place by cat.

- 15" Hemlock bears S80 1/2E 10.1 ft.; missing.
- 22" Hemlock bears S70 1/2W 30.3 ft.; now 35", no face evident, with an X at breast height.
- 4"x4"x52" white painted Cedar post N40W 1.4 ft. from corner pipe.; missing.

RESTORED December 30, 1988

Var. 21 1/2 E

Reset the above pipe and added marks "LS1998 1988", and from which a:

- 12" Hemlock bears N87E 25.3 ft. to face; scribed N1/16S11BT.
- 12" Hemlock bears N22W 34.5 ft. to face; scribed N1/16S10BT.
- Centerline Minich Creek Road bears North 19.5 ft.; runs N55E by S50W.

4"x4"x60" white painted Cedar post bears N27W 2.3 ft. from corner pipe.




Metal location poster on new BTs.

Also metal location poster on Morris' 22" Hemlock BT.

3/4" brass washer marked "LS1998" nailed to face of new BTs.

Present and witnessed by David B. Buchholz and Clifford R. Foster.

Restored by



4907 Third St.,
Tillamook. Oregon 97141